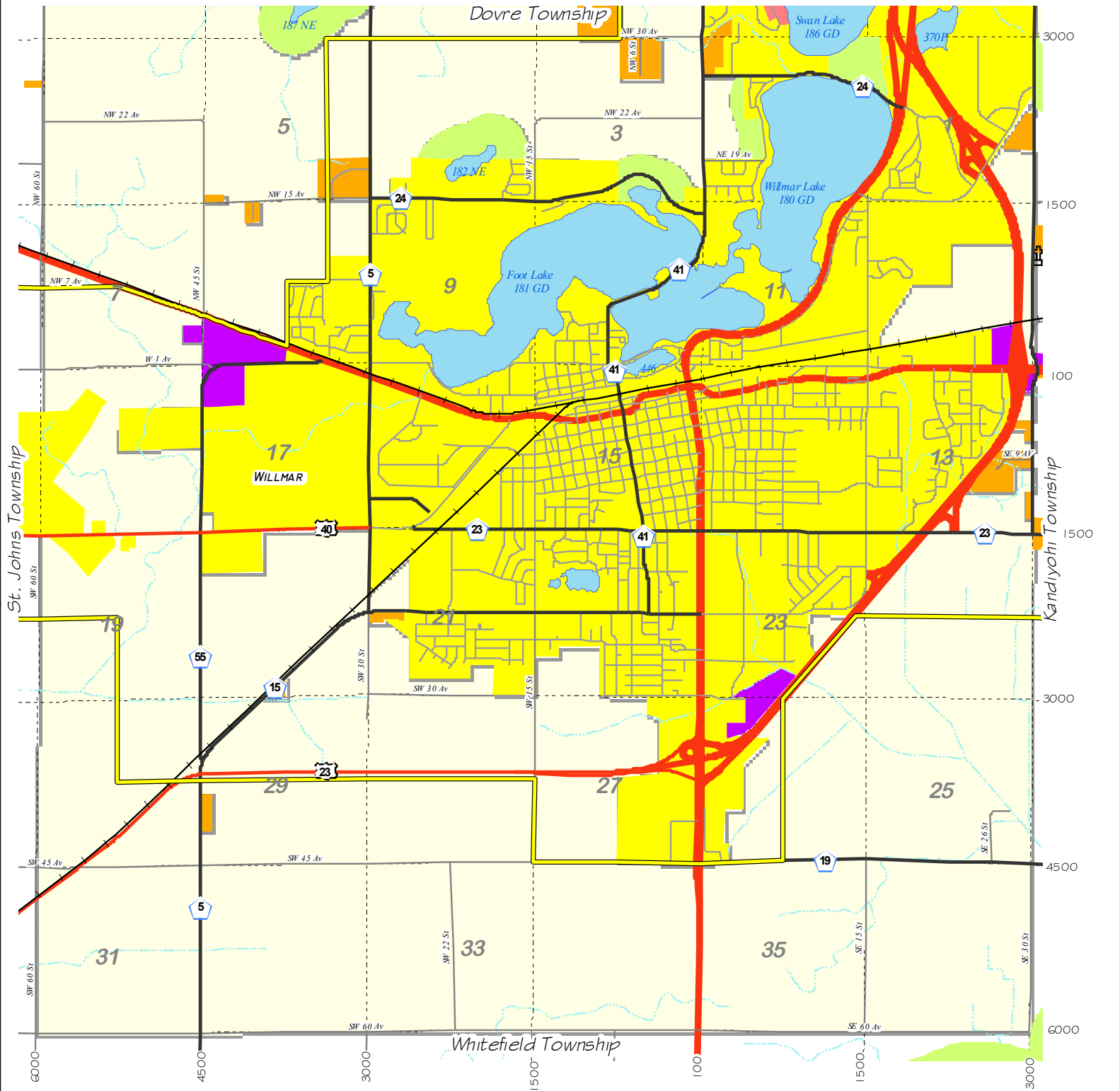















Willmar Township Zoning Districts

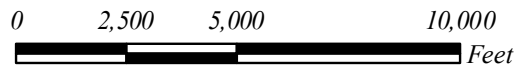


Zoning Districts

- | | |
|---|---|
|  A-1 Agricultural Preservation |  Lakes/Wetlands |
|  A-2 General Agriculture |  Rivers & Streams |
|  R-M Resource Shoreland Management |  County Ditches |
|  R-1 Shoreland Residential |  Railroads |
|  R-2 Community Residence |  Urban Growth Boundary |
|  C-I Commercial/Industrial |  Church |
|  Incorporated Cities | |



*Kandiyohi County
Planning & Zoning*



Effective Date: March 18, 2005
Revised Date: Dec. 29, 2005