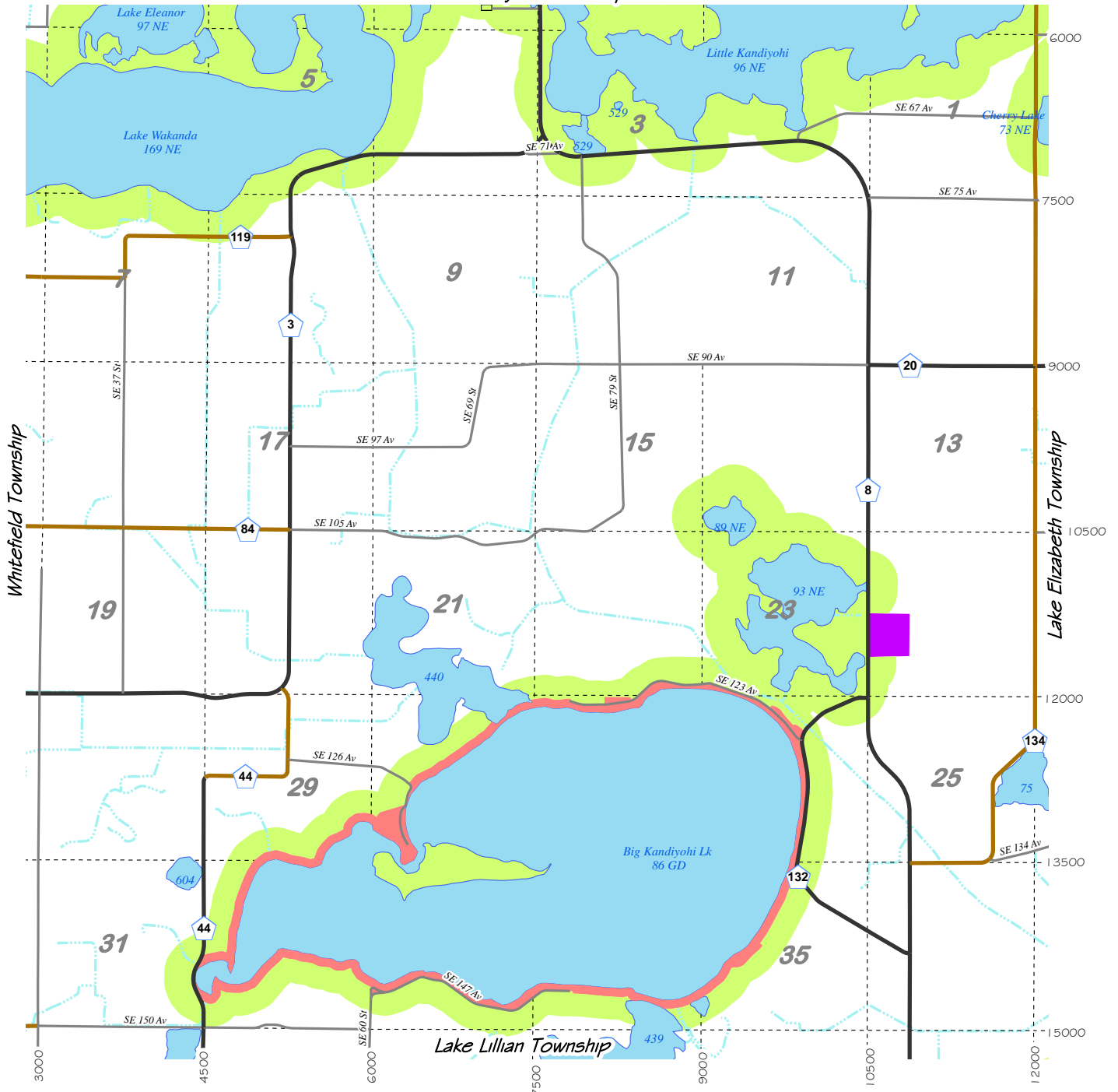















# Fahlun Township Zoning Districts

Kandiyohi Township



## Zoning Districts

- |   |   |
|---|---|
|  A-1 Agricultural Preservation     |  Lakes/Wetlands        |
|  A-2 General Agriculture           |  Rivers & Streams      |
|  R-M Resource Shoreland Management |  County Ditches        |
|  R-1 Shoreland Residential         |  Railroads             |
|  R-2 Community Residence           |  Urban Growth Boundary |
|  C-1 Commercial/Industrial         |  Church                |
|  Incorporated Cities               |   |



Kandiyohi County  
Planning & Zoning



Effective Date: April 22, 2005